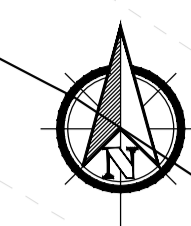
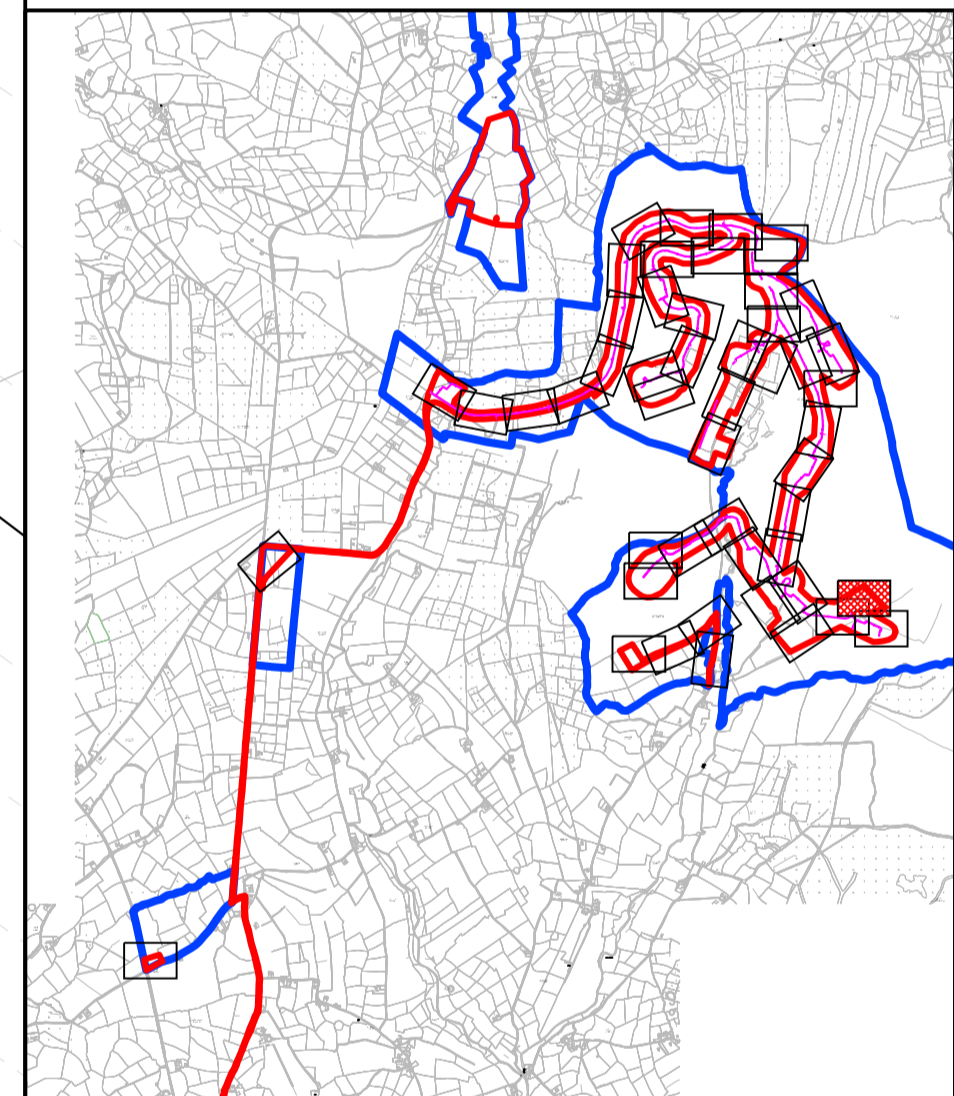


An Charraig Bhreac Carrigbrack

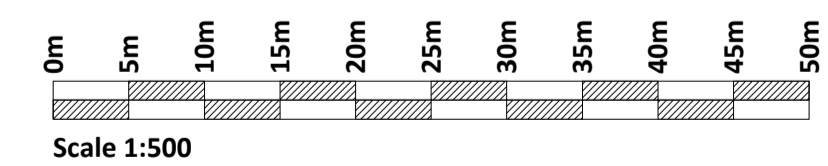


- Legend**
- Site Notice XX
 - Planning Boundary And Site Notice Location
 - Land Under The Control Of The Applicant Or The Person Who Owns The Land Which Is The Subject Of The Application.
 - Proposed Wind Farm Access Track.
 - Existing Road To Be Upgraded
 - Passing Bays
 - Turning Areas
 - Turbine And Hardstanding Areas
 - Private Electrical Network Cable Route
 - Borrow Pit Area
 - Substation Compound
 - Roadside Swale
 - Cross Drain
 - Interceptor Ditch With Diffuse Outflow
 - Silling Pond With Diffuse Outflow
 - Culvert
 - Permanent Met Mast
 - Chainage Marker
 - Concrete Apron
 - 100— Major Contour
 - - - - - Minor Contour
 - W.C.X. - X Stream
 - Stream Crossing Reference

- Notes.**
1. This drawing is for planning purposes only.
 2. Dimensions in meters unless otherwise noted.
 3. Levels shown relative to ordnance datum (Malin Head).
 4. Co-ordinates are to Irish Transverse Mercator (ITM).



KEY PLAN
Scale 1:50000



If Applicable : Ordnance Survey Ireland Licence No. CYAL50221678 © Ordnance Survey Ireland and Government of Ireland
OSI 5692, 5693, 5763, 5764, 5834, 5835, 5905, 5906, 5969, 5969-C, 6025-A, 6025-B, 6025-C, 6026-C.



No part of this document may be reproduced or transmitted in any form or stored in any retrieval system of any nature without the written permission of Fehily Timoney & Company as copyright holder except as agreed for use on the project for which the document was originally issued. Do not scale. Use figured dimensions only. If in doubt - Ask!

Rev.	Description	App By	Date
A	ISSUE FOR PLANNING	RM	10.10.23

PROJECT	COUMNAGAPPUL WINDFARM EIAR			CLIENT	EMPOWER		
SHEET	1:500 SITE LAYOUT PLAN SHEET 40 OF 50			Date	10.10.23	Project number	P2360
				Scale (@ A1-)	1:500	Drawing Number	P2360-0100-0050
				Drawn by	NS	Checked by	RM
				Rev	A		

O:\ACAD\2020\P2360\1\2360-0100-0050